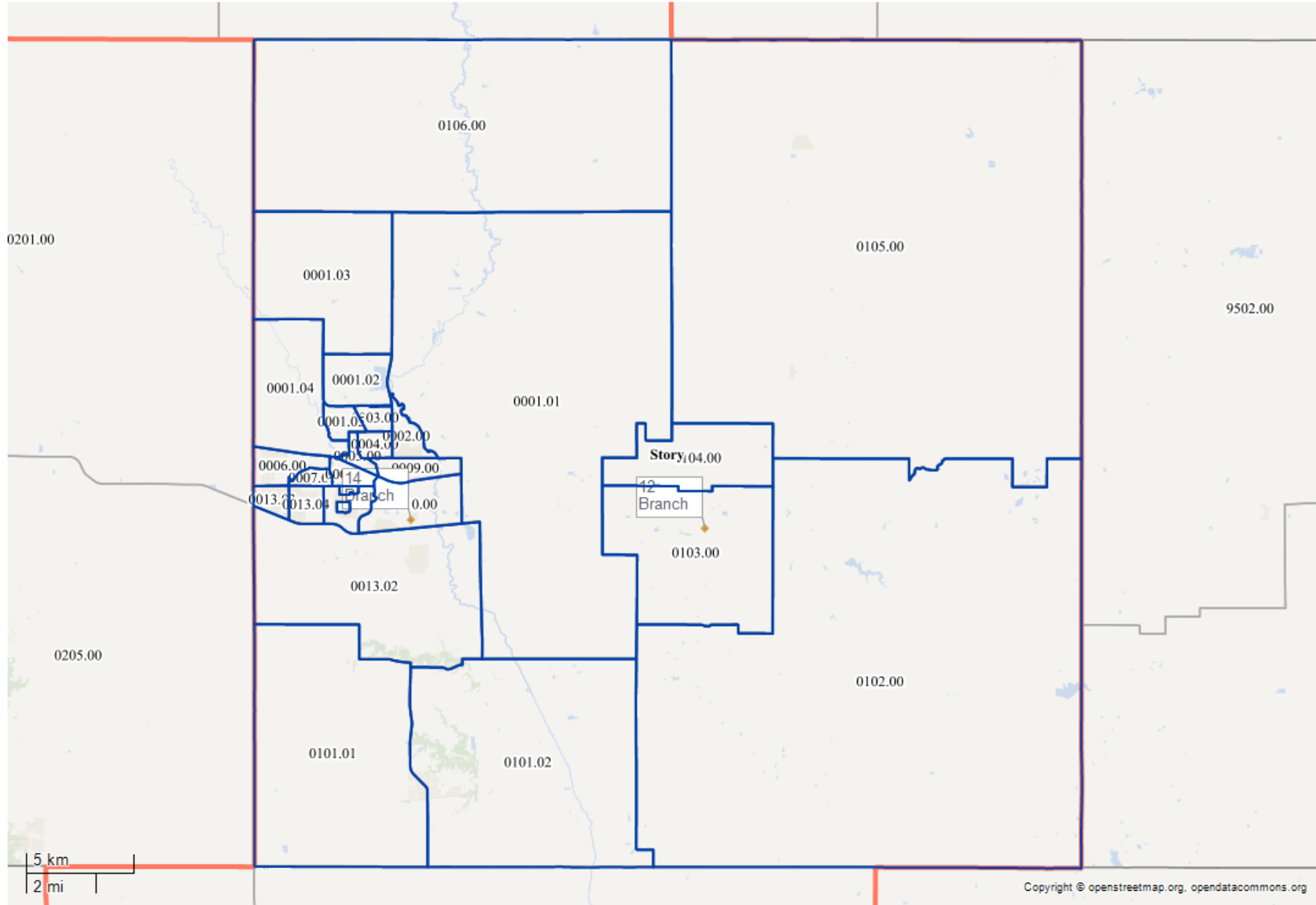


- State
- County
- Census Tract
- Zip Code
- Assessment Area
- ◆ Branch
- ◆ Limited Service Branch
- ◆ Main Office
- ◆ Cash Dispenser
- ◆ Deposit ATM or ITM
- ◆ Other

Applied Filters

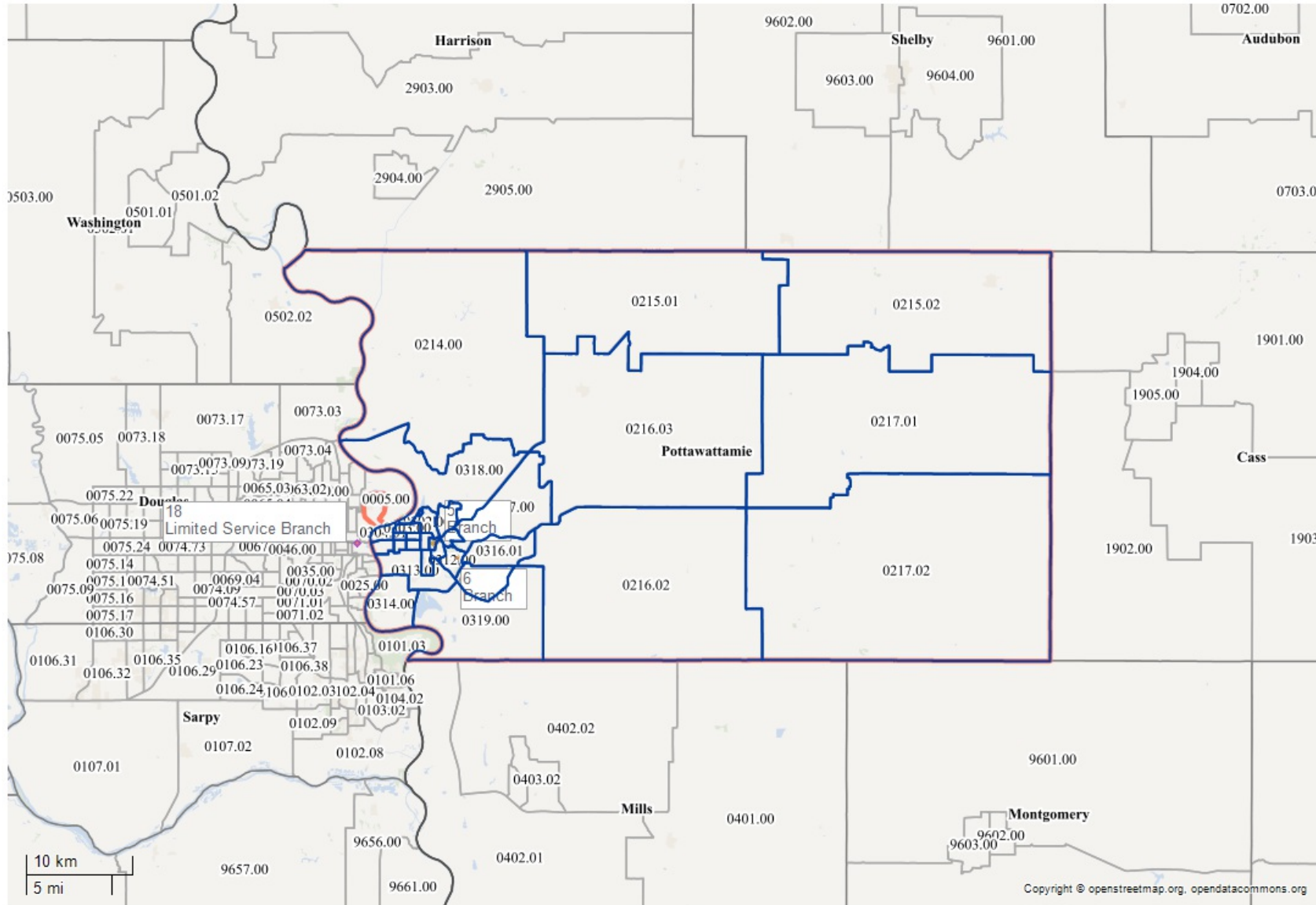
- Facility Status: (Open)
- CRA Loans: Loan File
- Real Estate Loans Action Taken Date: (1/3/2023 - 12/29/2023) and empty values
- Real Estate Loans: Loan File
- You are included in the HMDA benchmark.
- Area: (CRA)



- State
- County
- Census Tract
- Zip Code
- Assessment Area
- ◆ Branch
- ◆ Limited Service Branch
- ◆ Main Office
- ◆ Cash Dispenser
- ◆ Deposit ATM or ITM
- ◆ Other

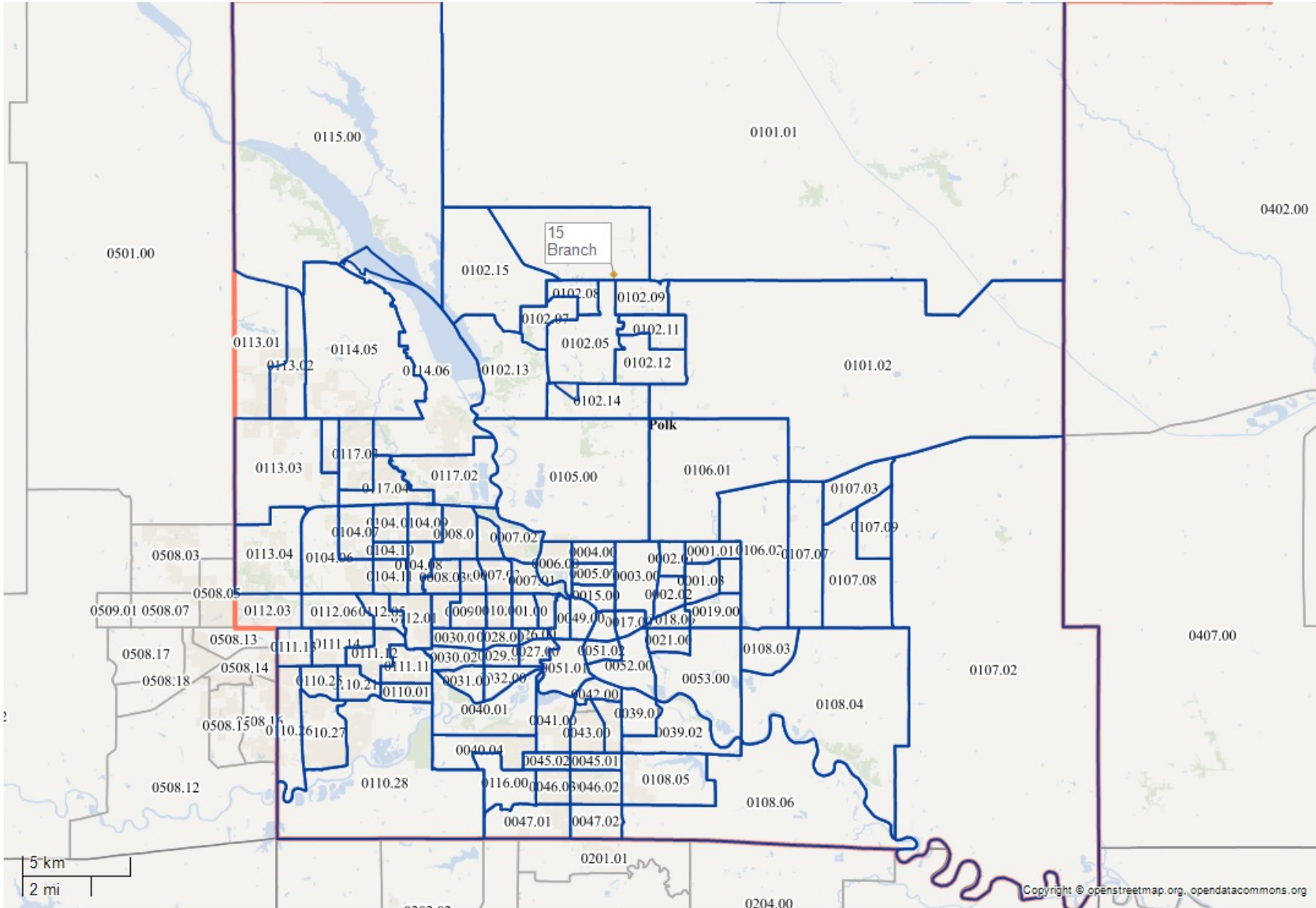
Applied Filters

- Facility Status: (Open)
- CRA Loans: Loan File
- Real Estate Loans Action Taken Date: (1/3/2023 - 12/29/2023) and empty values
- Real Estate Loans: Loan File
- You are included in the HMDA benchmark.
- Area: (CRA)



Applied Filters

- Facility Status: (Open)
- CRA Loans: Loan File
- Real Estate Loans Action Taken Date: (1/3/2023 - 12/29/2023) and empty values
- Real Estate Loans: Loan File
- You are included in the HMDA benchmark.
- Area: (CRA)



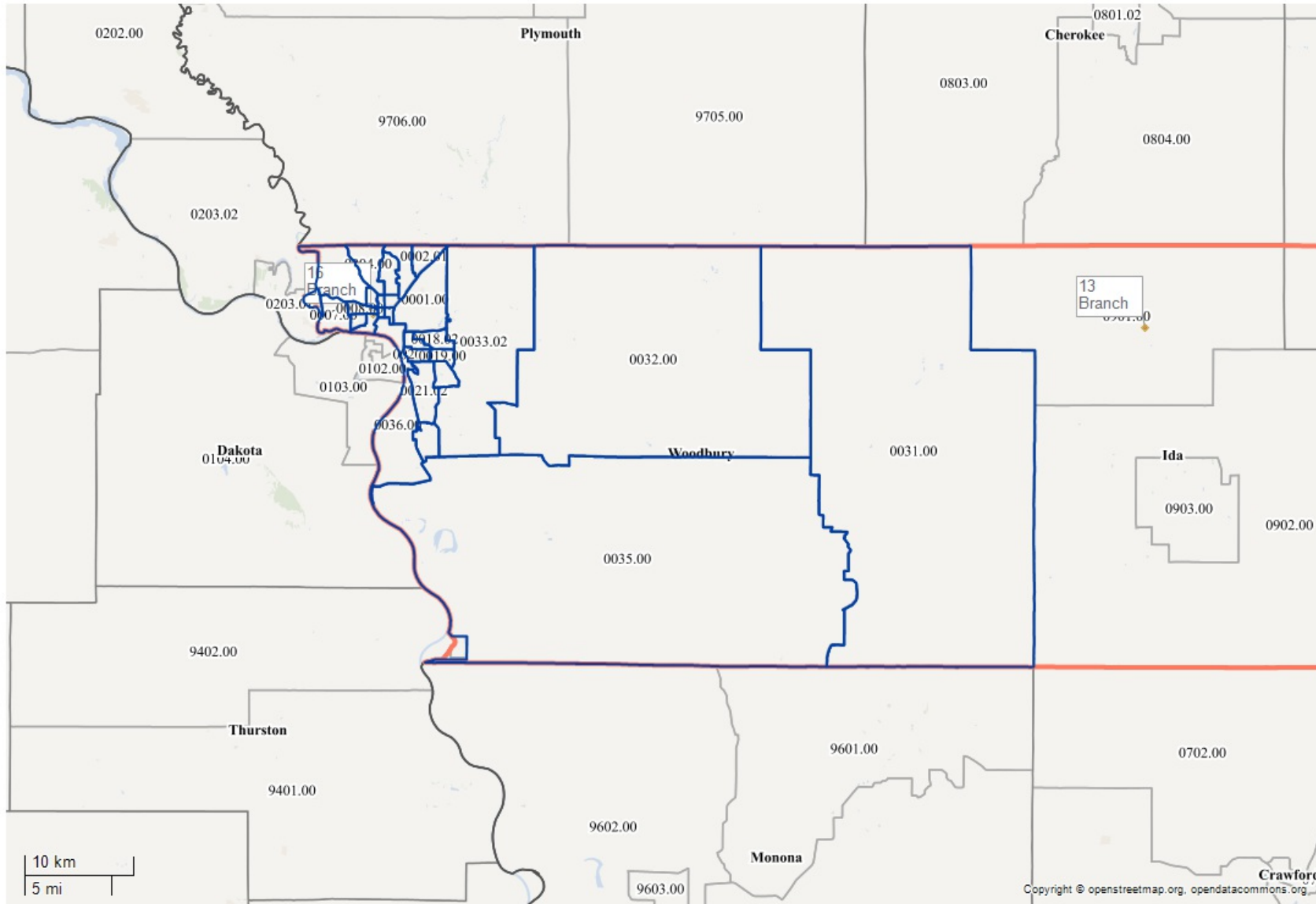
- State
- County
- Census Tract
- Zip Code
- Assessment Area
- ◆ Branch
- ◆ Limited Service Branch
- ◆ Main Office
- ◆ Cash Dispenser
- ◆ Deposit ATM or ITM
- ◆ Other

5 km
2 mi

Copyright © openstreetmap.org, opendatacommons.org

Applied Filters

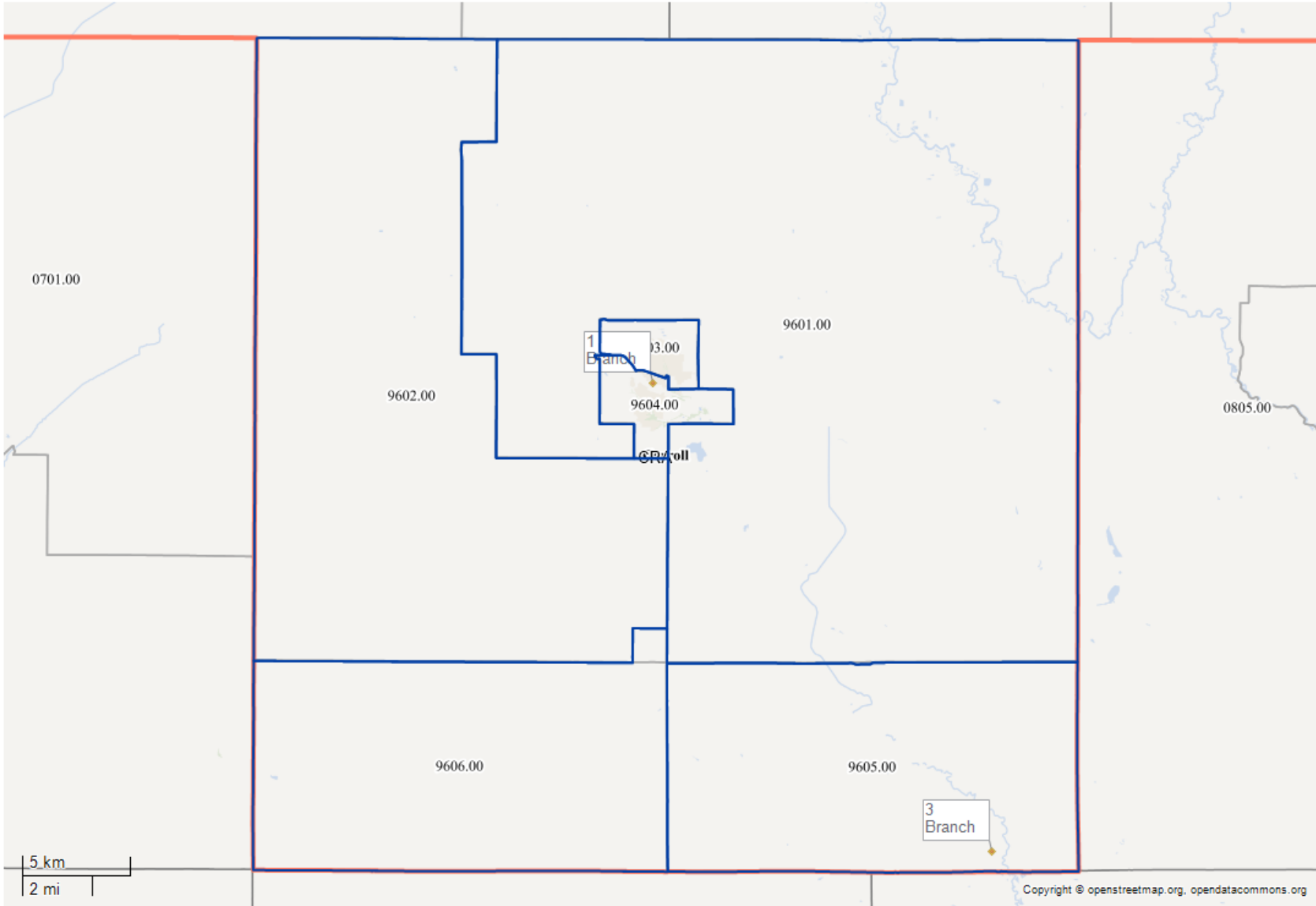
- Facility Status: (Open)
- CRA Loans: Loan File
- Real Estate Loans Action Taken Date: (1/3/2023 - 12/29/2023) and empty values
- Real Estate Loans: Loan File
- You are included in the HMDA benchmark.
- Area: (CRA)



- State
- County
- Census Tract
- Zip Code
- Assessment Area
- ◆ Branch
- ◆ Limited Service Branch
- ◆ Main Office
- ◆ Cash Dispenser
- ◆ Deposit ATM or ITM
- ◆ Other

Applied Filters

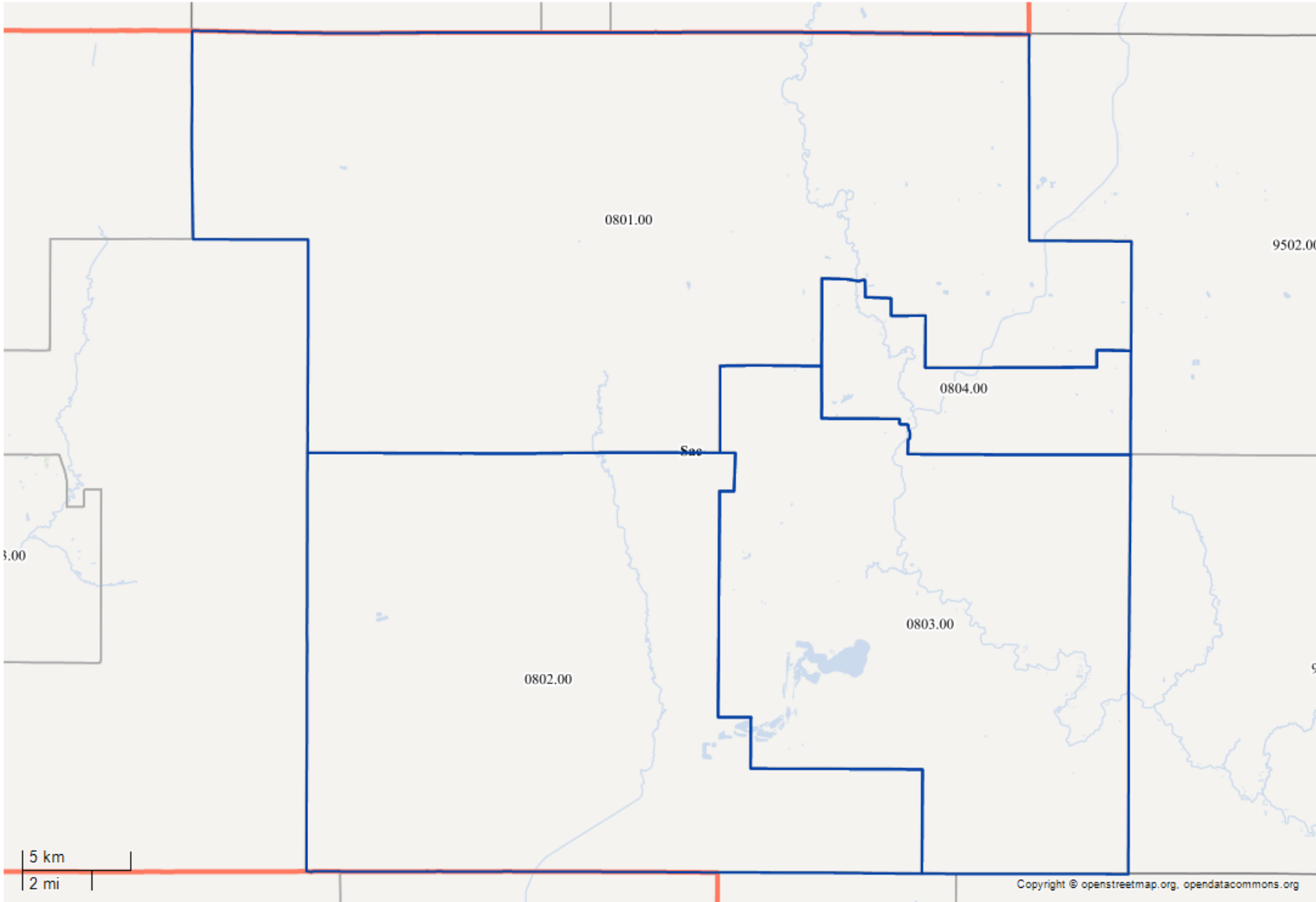
- Facility Status: (Open)
- CRA Loans: Loan File
- Real Estate Loans Action Taken Date: (1/3/2023 - 12/29/2023) and empty values
- Real Estate Loans: Loan File
- You are included in the HMDA benchmark.
- Area: (CRA)



- State
- County
- Census Tract
- Zip Code
- Assessment Area
- ◆ Branch
- ◆ Limited Service Branch
- ◆ Main Office
- ◆ Cash Dispenser
- ◆ Deposit ATM or ITM
- ◆ Other

Applied Filters

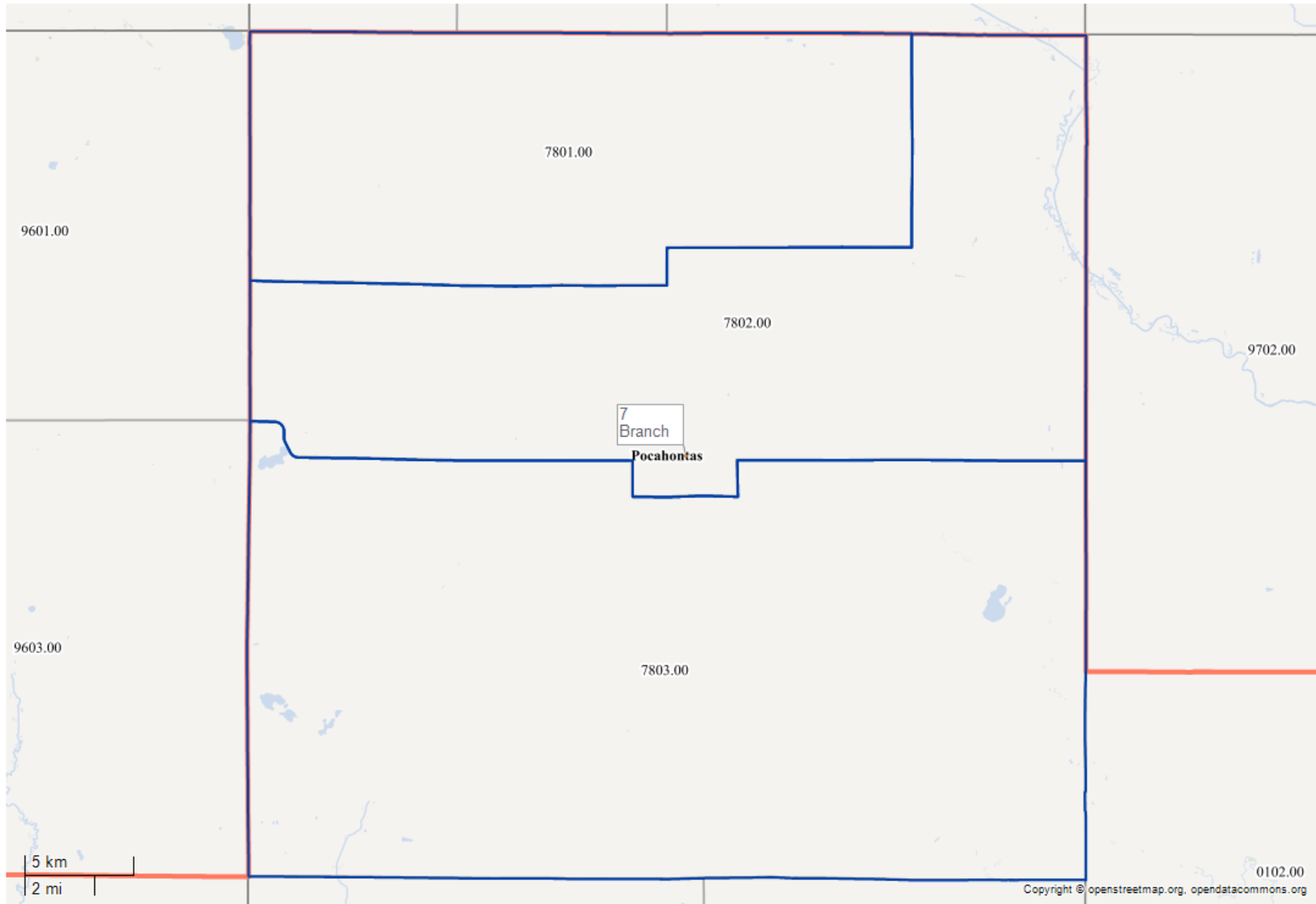
- Facility Status: (Open)
- CRA Loans: Loan File
- Real Estate Loans Action Taken Date: (1/3/2023 - 12/29/2023) and empty values
- Real Estate Loans: Loan File
- You are included in the HMDA benchmark.
- Area: (CRA)



- State
- County
- Census Tract
- Zip Code
- Assessment Area
- ◆ Branch
- ◆ Limited Service Branch
- ◆ Main Office
- ◆ Cash Dispenser
- ◆ Deposit ATM or ITM
- ◆ Other

Applied Filters

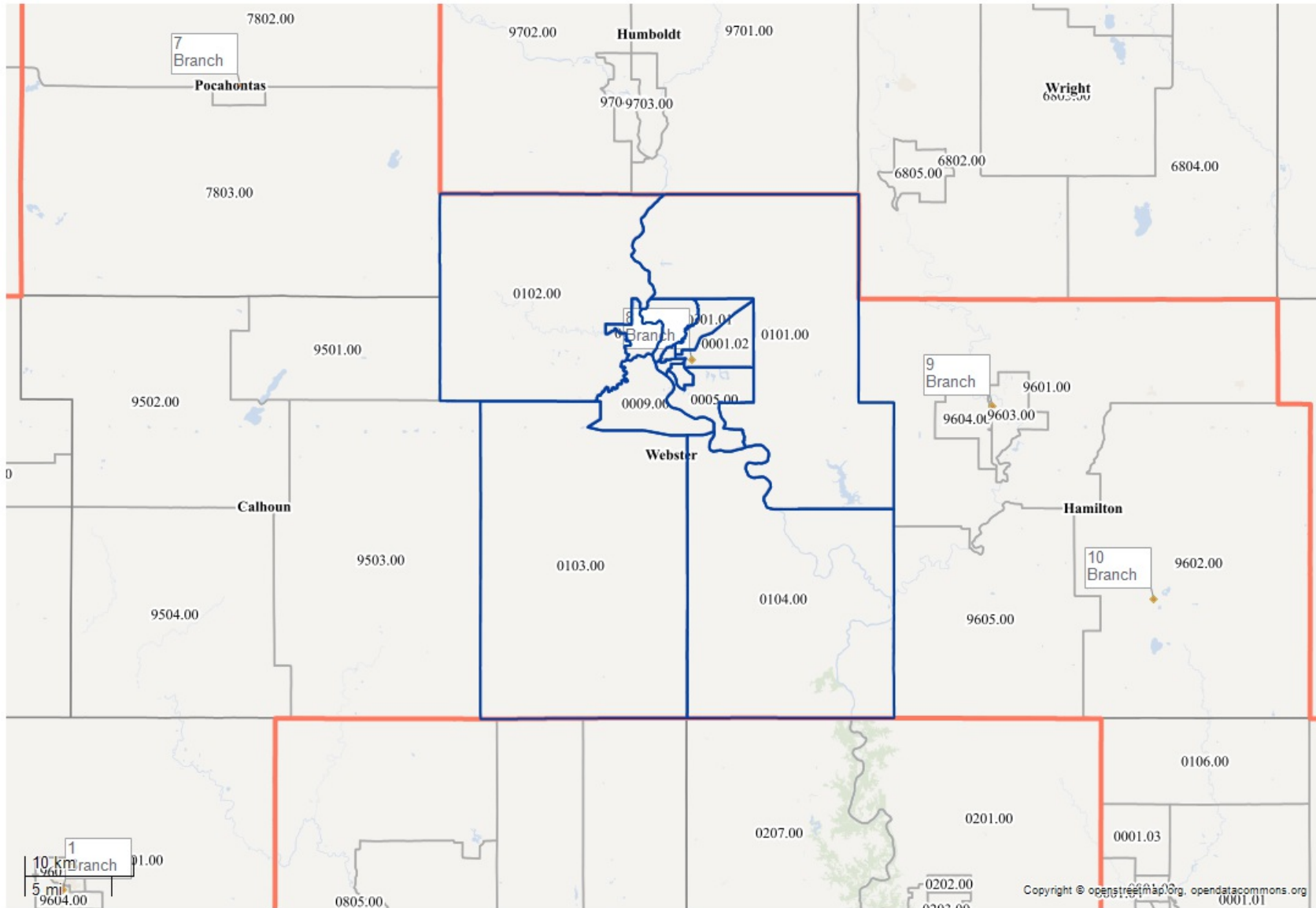
- Facility Status: (Open)
- CRA Loans: Loan File
- Real Estate Loans Action Taken Date: (1/3/2023 - 12/29/2023) and empty values
- Real Estate Loans: Loan File
- You are included in the HMDA benchmark.
- Area: (CRA)



- State
- County
- Census Tract
- Zip Code
- Assessment Area
- Branch
- Limited Service Branch
- Main Office
- Cash Dispenser
- Deposit ATM or ITM
- Other

Applied Filters

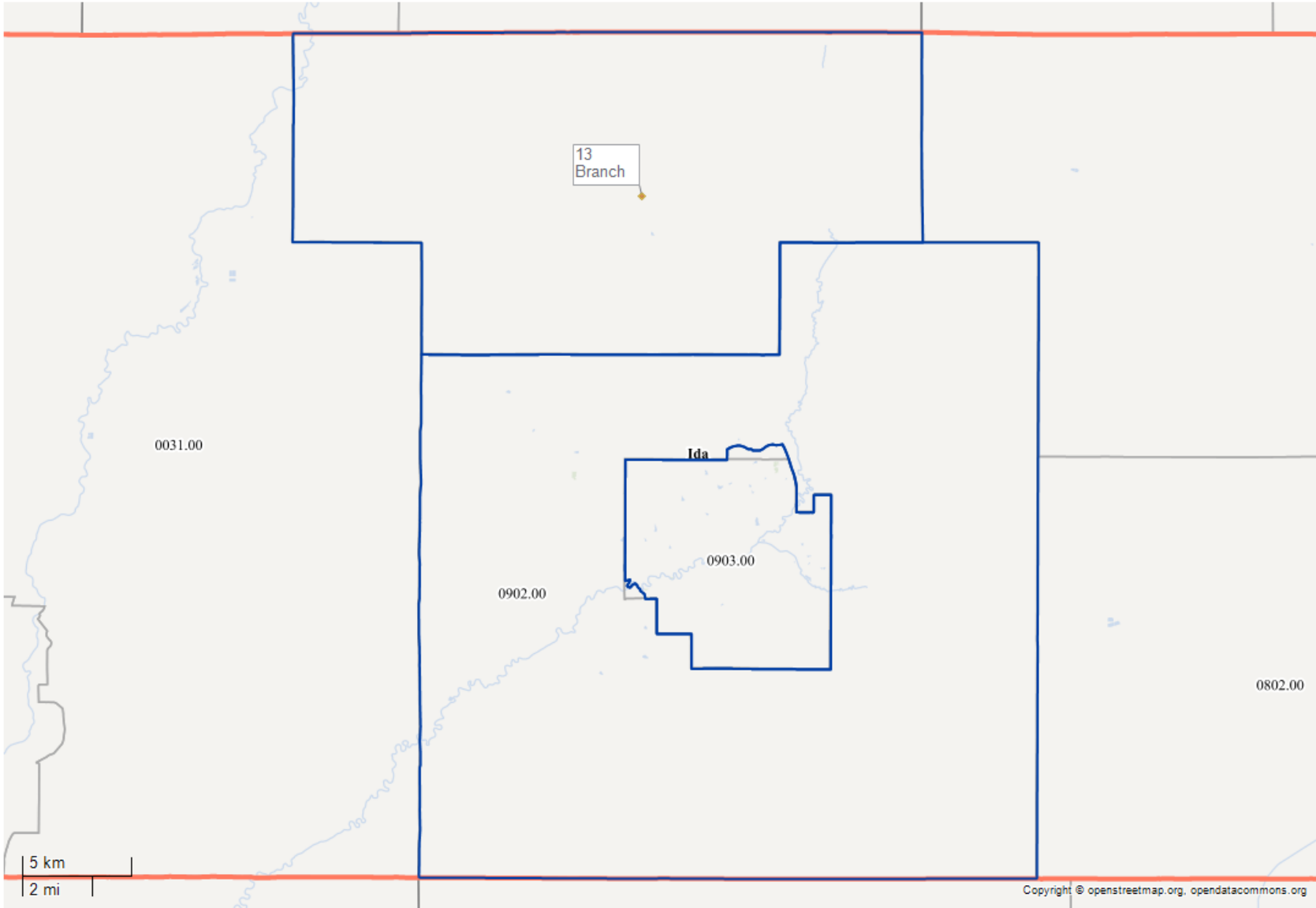
- Facility Status: (Open)
- CRA Loans: Loan File
- Real Estate Loans Action Taken Date: (1/3/2023 - 12/29/2023) and empty values
- Real Estate Loans: Loan File
- You are included in the HMDA benchmark.
- Area: (CRA)



- State
- County
- Census Tract
- Zip Code
- Assessment Area
- ◆ Branch
- ◆ Limited Service Branch
- ◆ Main Office
- ◆ Cash Dispenser
- ◆ Deposit ATM or ITM
- ◆ Other

Applied Filters

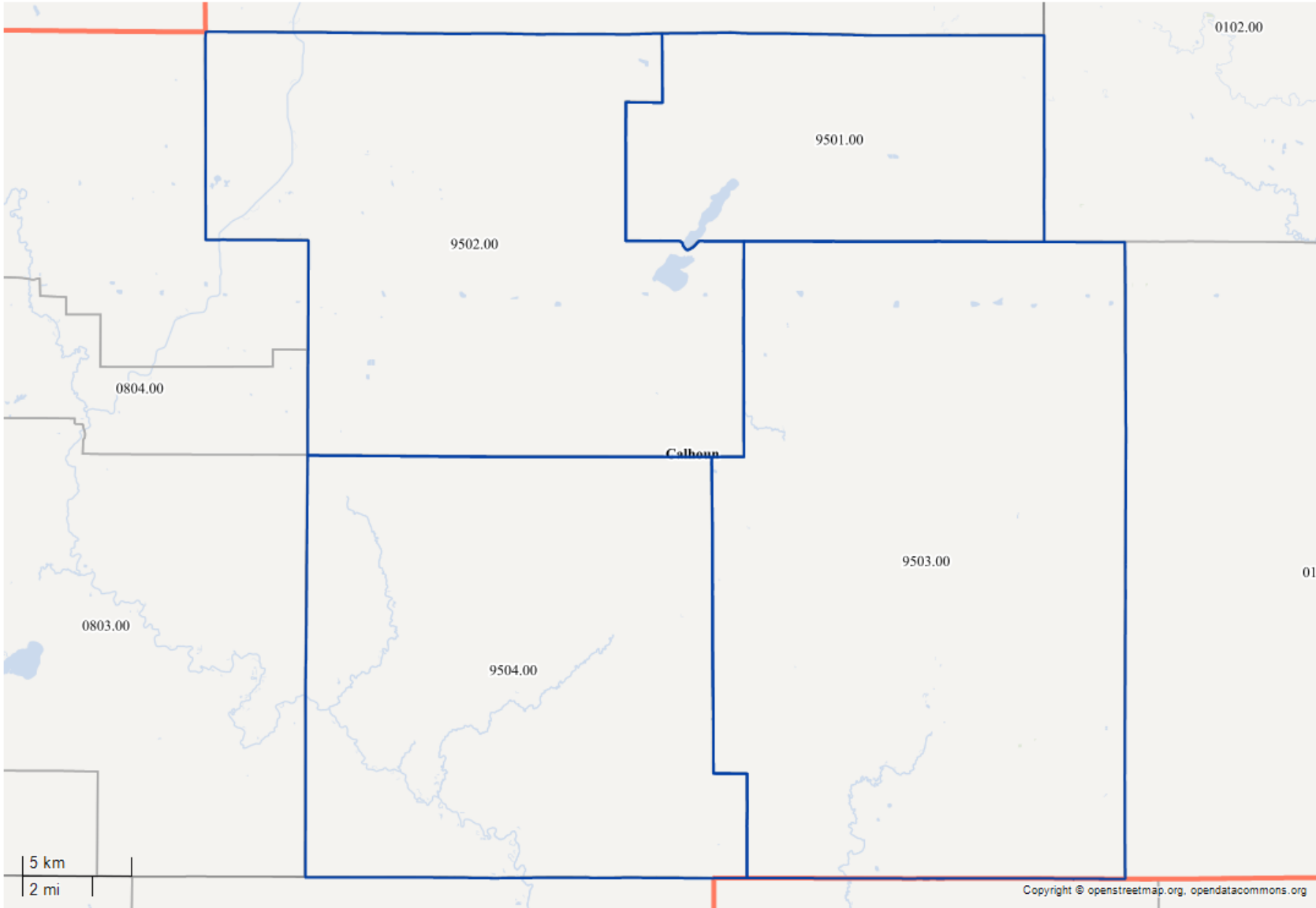
- Facility Status: (Open)
- CRA Loans: Loan File
- Real Estate Loans Action Taken Date: (1/3/2023 - 12/29/2023) and empty values
- Real Estate Loans: Loan File
- You are included in the HMDA benchmark.
- Area: (CRA)



- State
- County
- Census Tract
- Zip Code
- Assessment Area
- ◆ Branch
- ◆ Limited Service Branch
- ◆ Main Office
- ◆ Cash Dispenser
- ◆ Deposit ATM or ITM
- ◆ Other

Applied Filters

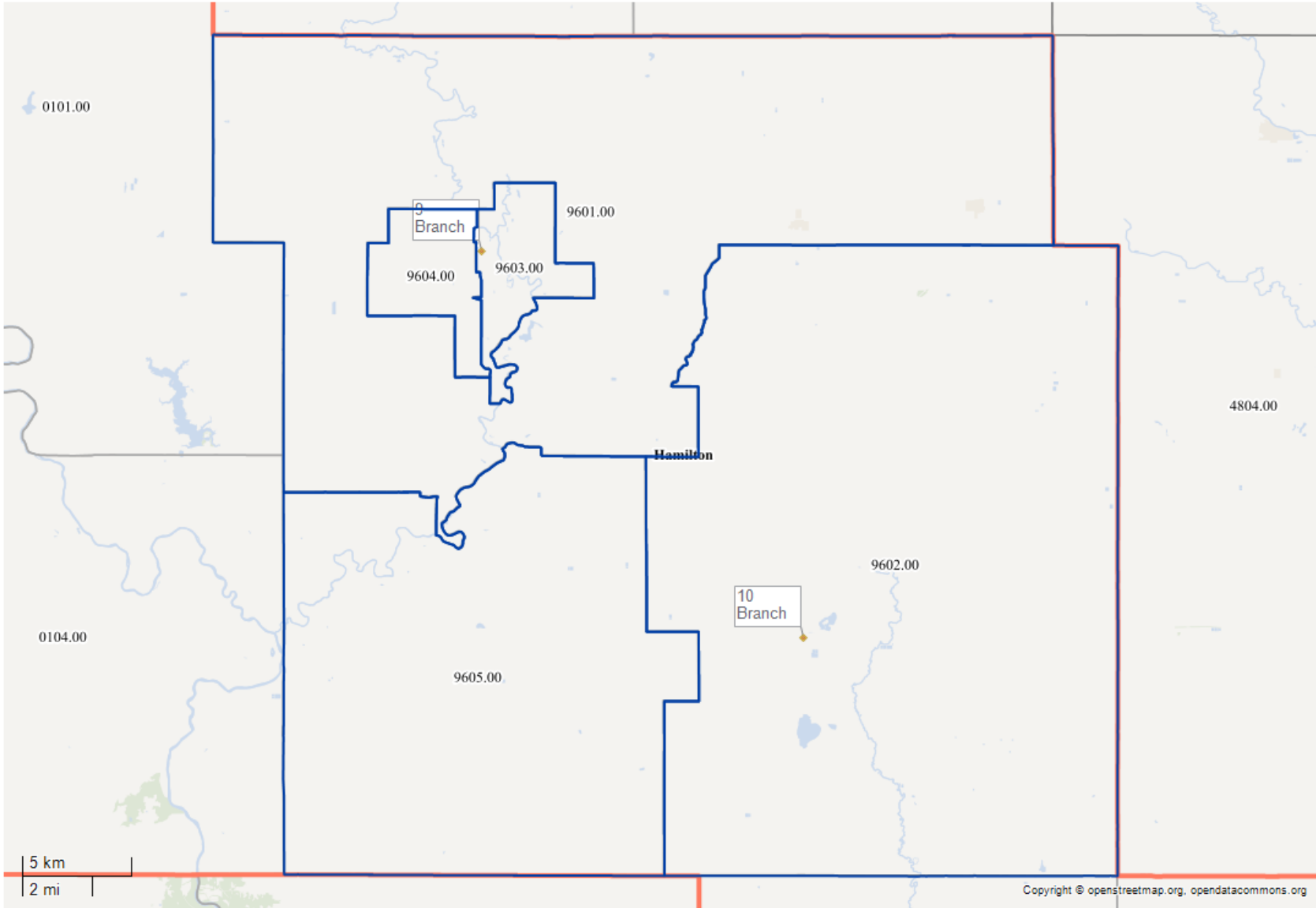
- Facility Status: (Open)
- CRA Loans: Loan File
- Real Estate Loans Action Taken Date: (1/3/2023 - 12/29/2023) and empty values
- Real Estate Loans: Loan File
- You are included in the HMDA benchmark.
- Area: (CRA)



- State
- County
- Census Tract
- Zip Code
- Assessment Area
- ◆ Branch
- ◆ Limited Service Branch
- ◆ Main Office
- ◆ Cash Dispenser
- ◆ Deposit ATM or ITM
- ◆ Other

Applied Filters

- Facility Status: (Open)
- CRA Loans: Loan File
- Real Estate Loans Action Taken Date: (1/3/2023 - 12/29/2023) and empty values
- Real Estate Loans: Loan File
- You are included in the HMDA benchmark.
- Area: (CRA)



- State
- County
- Census Tract
- Zip Code
- Assessment Area
- ◆ Branch
- ◆ Limited Service Branch
- ◆ Main Office
- ◆ Cash Dispenser
- ◆ Deposit ATM or ITM
- ◆ Other

Applied Filters

- Facility Status: (Open)
- CRA Loans: Loan File
- Real Estate Loans Action Taken Date: (1/3/2023 - 12/29/2023) and empty values
- Real Estate Loans: Loan File
- You are included in the HMDA benchmark.
- Area: (CRA)

ASSESSMENT AREA GEOGRAPHIES

MSA - Ames Assessment Area		County	Tract Income Level
1.01	Story County	169	upper
1.02	Story County	169	upper
1.03	Story County	169	upper
1.04	Story County	169	upper
1.05	Story County	169	upper
2	Story County	169	middle
3	Story County	169	middle
4	Story County	169	middle
5	Story County	169	low
6	Story County	169	middle
7	Story County	169	middle
8	Story County	169	unknown
9	Story County	169	middle
10	Story County	169	moderate
11.01	Story County	169	upper
11.02	Story County	169	unknown
12	Story County	169	upper
13.02	Story County	169	middle
13.03	Story County	169	upper
13.04	Story County	169	moderate
101.01	Story County	169	middle
101.02	Story County	169	upper
102	Story County	169	middle
103	Story County	169	middle
104	Story County	169	middle
105	Story County	169	middle
106	Story County	169	middle

MSA - Council Bluffs Assessment Area		County	Tract Income Level
212	Pottawattamie County	155	middle
214	Pottawattamie County	155	middle
215.01	Pottawattamie County	155	middle
215.02	Pottawattamie County	155	middle
216.02	Pottawattamie County	155	middle
216.03	Pottawattamie County	155	middle
217.01	Pottawattamie County	155	middle
217.02	Pottawattamie County	155	middle
301	Pottawattamie County	155	moderate
302	Pottawattamie County	155	moderate
303	Pottawattamie County	155	moderate

304.01	Pottawattamie County	155	moderate
304.02	Pottawattamie County	155	moderate
305.01	Pottawattamie County	155	moderate
305.02	Pottawattamie County	155	moderate
306.01	Pottawattamie County	155	moderate
306.02	Pottawattamie County	155	moderate
307	Pottawattamie County	155	moderate
308	Pottawattamie County	155	moderate
309	Pottawattamie County	155	low
310	Pottawattamie County	155	middle
311	Pottawattamie County	155	moderate
312	Pottawattamie County	155	middle
313	Pottawattamie County	155	moderate
314	Pottawattamie County	155	moderate
316.01	Pottawattamie County	155	upper
316.02	Pottawattamie County	155	middle
317	Pottawattamie County	155	middle
318	Pottawattamie County	155	middle
319	Pottawattamie County	155	middle

MSA - Des Moines Assessment Area County Tract Income Level

1.01	Polk County	153	low
1.02	Polk County	153	moderate
1.03	Polk County	153	moderate
2.01	Polk County	153	middle
2.02	Polk County	153	moderate
3	Polk County	153	low
4	Polk County	153	moderate
5	Polk County	153	moderate
6	Polk County	153	moderate
7.01	Polk County	153	moderate
7.02	Polk County	153	middle
7.03	Polk County	153	middle
7.04	Polk County	153	middle
8.01	Polk County	153	middle
8.02	Polk County	153	middle
8.03	Polk County	153	moderate
9.01	Polk County	153	middle
9.02	Polk County	153	upper
10	Polk County	153	moderate
11	Polk County	153	low
12	Polk County	153	moderate
15	Polk County	153	moderate
17	Polk County	153	moderate
18	Polk County	153	moderate

19	Polk County	153	moderate
21	Polk County	153	low
26	Polk County	153	moderate
27	Polk County	153	middle
28	Polk County	153	middle
29	Polk County	153	moderate
30.01	Polk County	153	middle
30.02	Polk County	153	upper
31	Polk County	153	upper
32	Polk County	153	upper
39.01	Polk County	153	low
39.02	Polk County	153	middle
40.01	Polk County	153	moderate
40.04	Polk County	153	middle
41	Polk County	153	middle
42	Polk County	153	moderate
43	Polk County	153	middle
44	Polk County	153	moderate
45.01	Polk County	153	moderate
45.02	Polk County	153	middle
46.02	Polk County	153	moderate
46.03	Polk County	153	middle
47.01	Polk County	153	moderate
47.02	Polk County	153	moderate
48	Polk County	153	moderate
49	Polk County	153	moderate
50	Polk County	153	low
51.01	Polk County	153	upper
51.02	Polk County	153	upper
52	Polk County	153	low
53	Polk County	153	moderate
101.01	Polk County	153	upper
101.02	Polk County	153	upper
102.05	Polk County	153	upper
102.07	Polk County	153	upper
102.08	Polk County	153	middle
102.09	Polk County	153	middle
102.11	Polk County	153	middle
102.12	Polk County	153	middle
102.13	Polk County	153	middle
102.14	Polk County	153	middle
102.15	Polk County	153	upper
102.16	Polk County	153	middle
104.04	Polk County	153	middle
104.06	Polk County	153	middle
104.07	Polk County	153	upper
104.08	Polk County	153	middle

104.09	Polk County	153	middle
104.1	Polk County	153	middle
104.11	Polk County	153	middle
105	Polk County	153	moderate
106.01	Polk County	153	middle
106.02	Polk County	153	middle
107.02	Polk County	153	middle
107.03	Polk County	153	middle
107.07	Polk County	153	middle
107.08	Polk County	153	middle
107.09	Polk County	153	middle
108.03	Polk County	153	middle
108.04	Polk County	153	middle
108.05	Polk County	153	middle
108.06	Polk County	153	moderate
110.01	Polk County	153	moderate
110.21	Polk County	153	middle
110.25	Polk County	153	upper
110.26	Polk County	153	upper
110.27	Polk County	153	middle
110.28	Polk County	153	upper
111.11	Polk County	153	moderate
111.12	Polk County	153	middle
111.13	Polk County	153	middle
111.14	Polk County	153	unknown
112.01	Polk County	153	middle
112.03	Polk County	153	upper
112.05	Polk County	153	middle
112.06	Polk County	153	upper
113.01	Polk County	153	upper
113.02	Polk County	153	middle
113.03	Polk County	153	middle
113.04	Polk County	153	upper
113.05	Polk County	153	middle
114.05	Polk County	153	upper
114.06	Polk County	153	middle
115	Polk County	153	upper
116	Polk County	153	unknown
117.02	Polk County	153	middle
117.03	Polk County	153	upper
117.04	Polk County	153	upper

MSA - Sioux City Assessment Area		County	Tract Income Level
1	Woodbury County	193	moderate
2.01	Woodbury County	193	upper
2.02	Woodbury County	193	moderate

3	Woodbury County	193	middle
4	Woodbury County	193	upper
5	Woodbury County	193	middle
6	Woodbury County	193	middle
7	Woodbury County	193	middle
8	Woodbury County	193	moderate
9	Woodbury County	193	middle
10	Woodbury County	193	moderate
11	Woodbury County	193	moderate
12	Woodbury County	193	moderate
13	Woodbury County	193	low
14	Woodbury County	193	moderate
15	Woodbury County	193	low
18.01	Woodbury County	193	middle
18.02	Woodbury County	193	upper
19	Woodbury County	193	middle
20	Woodbury County	193	middle
21.01	Woodbury County	193	upper
21.02	Woodbury County	193	middle
31	Woodbury County	193	middle
32	Woodbury County	193	upper
33.01	Woodbury County	193	middle
33.02	Woodbury County	193	upper
35	Woodbury County	193	middle
36	Woodbury County	193	moderate

	Non-MSA assessment area	County	Tract Income Level
9601	Carroll County	27	middle
9602	Carroll County	27	middle
9603	Carroll County	27	upper
9604	Carroll County	27	middle
9605	Carroll County	27	middle
9606	Carroll County	27	middle
801	Sac County	161	middle
802	Sac County	161	middle
803	Sac County	161	middle
804	Sac County	161	middle
7801	Pocahontas County	151	middle
7802	Pocahontas County	151	middle
7803	Pocahontas County	151	middle
1.01	Webster County	187	upper
1.02	Webster County	187	middle

2	Webster County	187	middle
3	Webster County	187	moderate
4	Webster County	187	middle
5	Webster County	187	middle
6	Webster County	187	middle
7	Webster County	187	middle
9	Webster County	187	moderate
101	Webster County	187	middle
102	Webster County	187	middle
103	Webster County	187	middle
104	Webster County	187	middle
901	Ida County	93	middle
902	Ida County	93	middle
903	Ida County	93	middle
9501	Calhoun County	25	middle
9502	Calhoun County	25	middle
9503	Calhoun County	25	middle
9504	Calhoun County	25	middle
9601	Hamilton County	79	middle
9602	Hamilton County	79	upper
9603	Hamilton County	79	middle
9604	Hamilton County	79	middle
9605	Hamilton County	79	middle